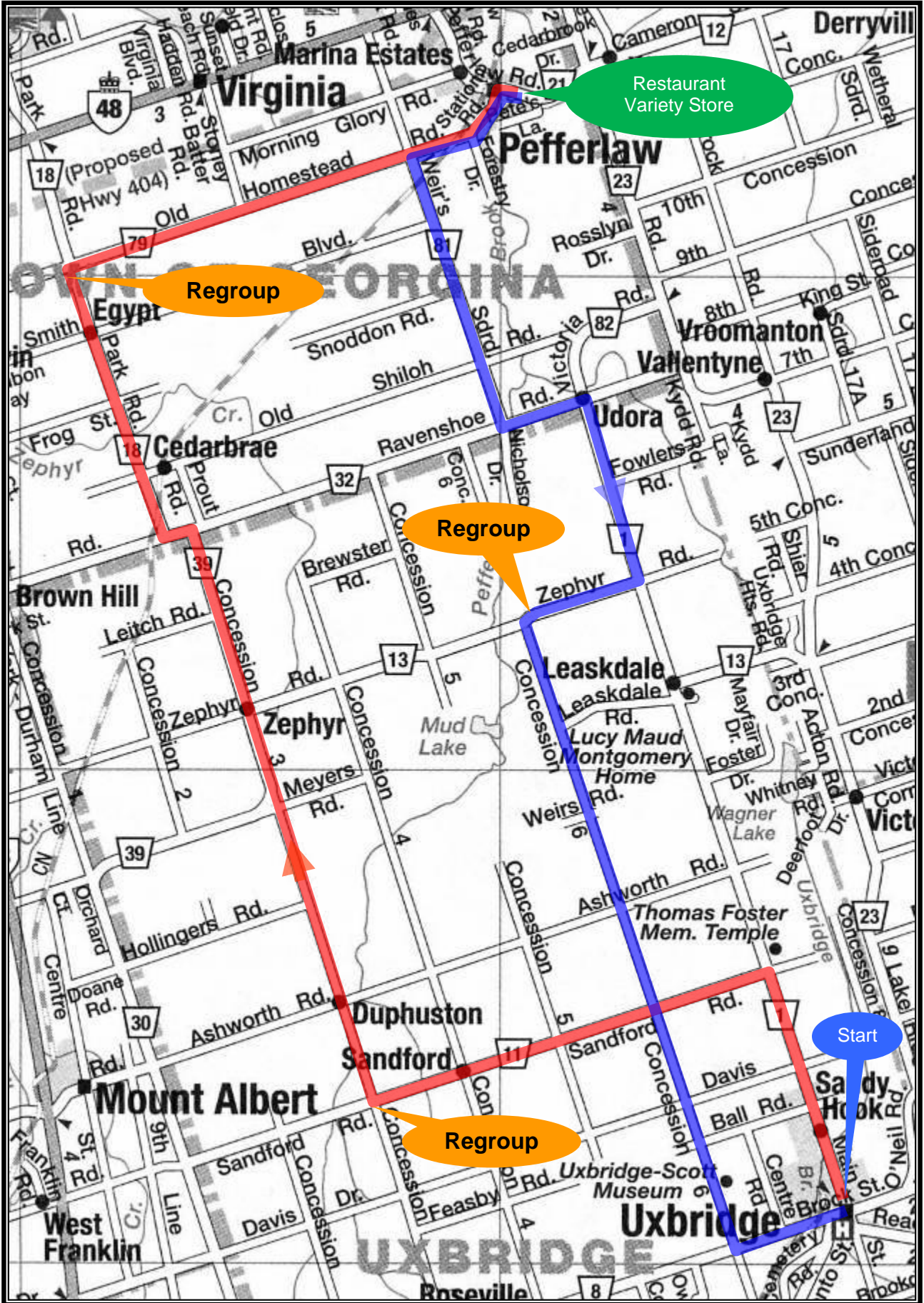





















Harry's Pepperlaw Ride 71K



Harry's Pefferlaw Ride 71K

| | | | | | | |
|--|------------|--|-------------------------------------|-------------|---|--|
| Start at Parking lot at Toronto/Albert St. intersection | | | 41.5 | 0.0 |  | Pefferlaw Rd. (head west) |
| 0.0 | 0.0 | Toronto St. (head north) | 41.7 | 0.2 |  | Station St. |
| 0.3 | 0.3 |  Regional Rd. 1 (Main St.) | 42.8 | 1.0 |  | Old Homestead Rd. |
| 4.9 | 4.6 |  Sanford Rd. | 44.3 | 1.6 |  | Weir's Sideroad |
| 12.9 | 8.0 |  3rd Concession (regroup) | 50.1 | 5.8 |  | Ravenshoe Rd. |
| 19.1 | 6.2 |  Regional Rd. 39 | 51.8 | 1.6 |  | Regional Rd. 1 |
| 25.1 | 6.0 |  Ravenshoe Rd. | 55.7 | 4.0 |  | Zephyr Rd. |
| 25.8 | 0.7 |  Park Rd. | 57.8 | 2.0 |  | 6th Concession (regroup) |
| 31.6 | 5.8 |  Old Homestead Rd. (regroup) | 70.9 | 13.1 |  | Regional Rd. 8 |
| 40.3 | 8.7 |  Station St. | 70.7 | 1.9 |  | Toronto St. N. |
| 41.3 | 1.0 |  Pefferlaw Rd. | 70.8 0.1 Back at Parking Lot | | | |
| 41.5 0.2 Stop for a snack in downtown Pefferlaw | | | | | | |